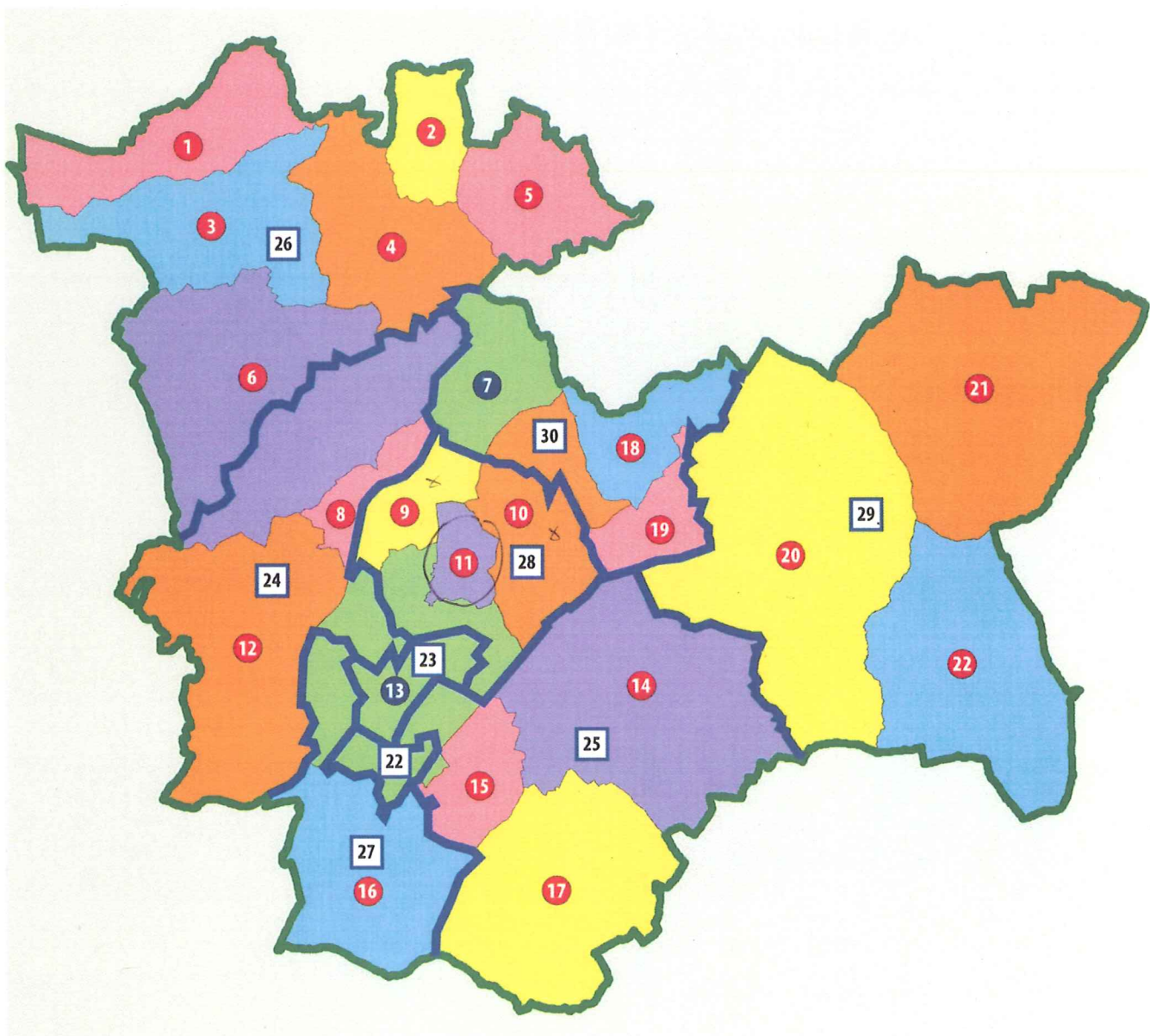


Bromsgrove District Parish and West Mercia Police Boundaries



Key

Parish

- 1 Hagley
- 2 Hunnington
- 3 Clent
- 4 Romsley
- 5 Frankley
- 6 Belbroughton
- 8 Bournheath

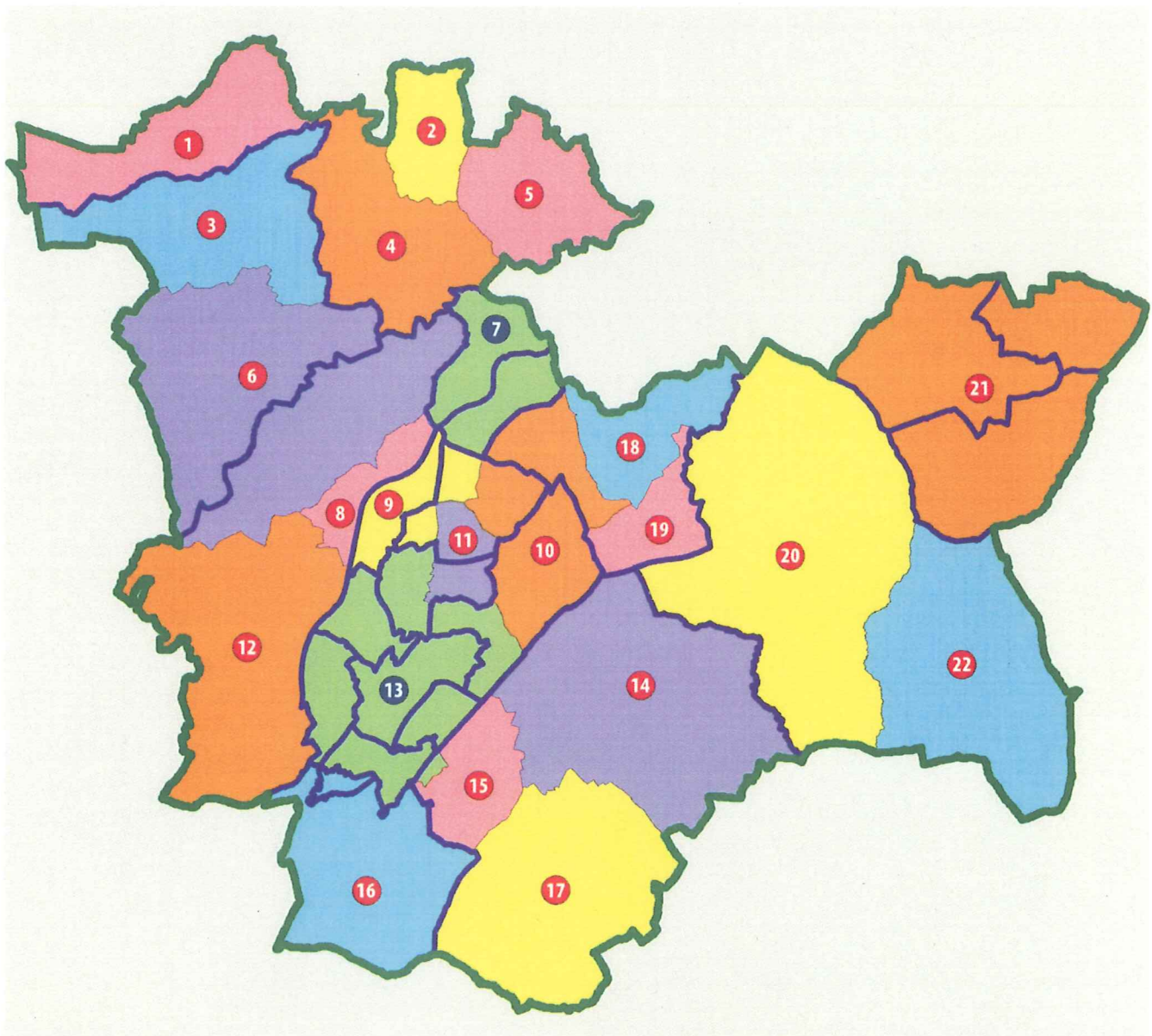
- 9 Catshill
- 10 Lickey and Blackwell
- 11 Lickey End
- 12 Dodford with Grafton
- 14 Tutnall and Cobley
- 15 Finstall
- 16 Stoke Prior
- 17 Bentley Pauncefoot
- 18 Cofton Hackett
- 19 Barnt Green

- 20 Alvechurch
 - 21 Wythall
 - 22 Beoley
- ### Non Parish
- 7 Rubery
 - 13 Bromsgrove
- ### West Mercia Police Boundaries
- 22 Charford
 - 23 St. Johns

- 24 Sidemoor and Woodvale
- 25 Tardebigge and Slideslow
- 26 Hagley and Rural
- 27 South Rural
- 28 Catshill and Marlbrook
- 29 Alvechurch and Wythall
- 30 Rubery and Rural

This map is reproduced from Ordnance Survey material with the permission of Ordnance Survey on behalf of the Controller of Her Majesty's Stationery Office © Crown Copyright. Unauthorized reproduction infringes Crown copyright and may lead to prosecution or civil proceedings. Bromsgrove District Council 100023519. 2008

Bromsgrove District Parish and Ward Boundaries



Key

Parish

- 1 Hagley
- 2 Hunnington
- 3 Clent
- 4 Romsley
- 5 Frankley
- 6 Belbroughton
- 8 Bournheath
- 9 Catshill
- 10 Lickey and Blackwell
- 11 Lickey End
- 12 Dodford with Grafton

- 14 Tutnall and Cobley
- 15 Finstall
- 16 Stoke Prior
- 17 Bentley Pouncefoot
- 18 Cofton Hackett
- 19 Barnt Green
- 20 Alvechurch

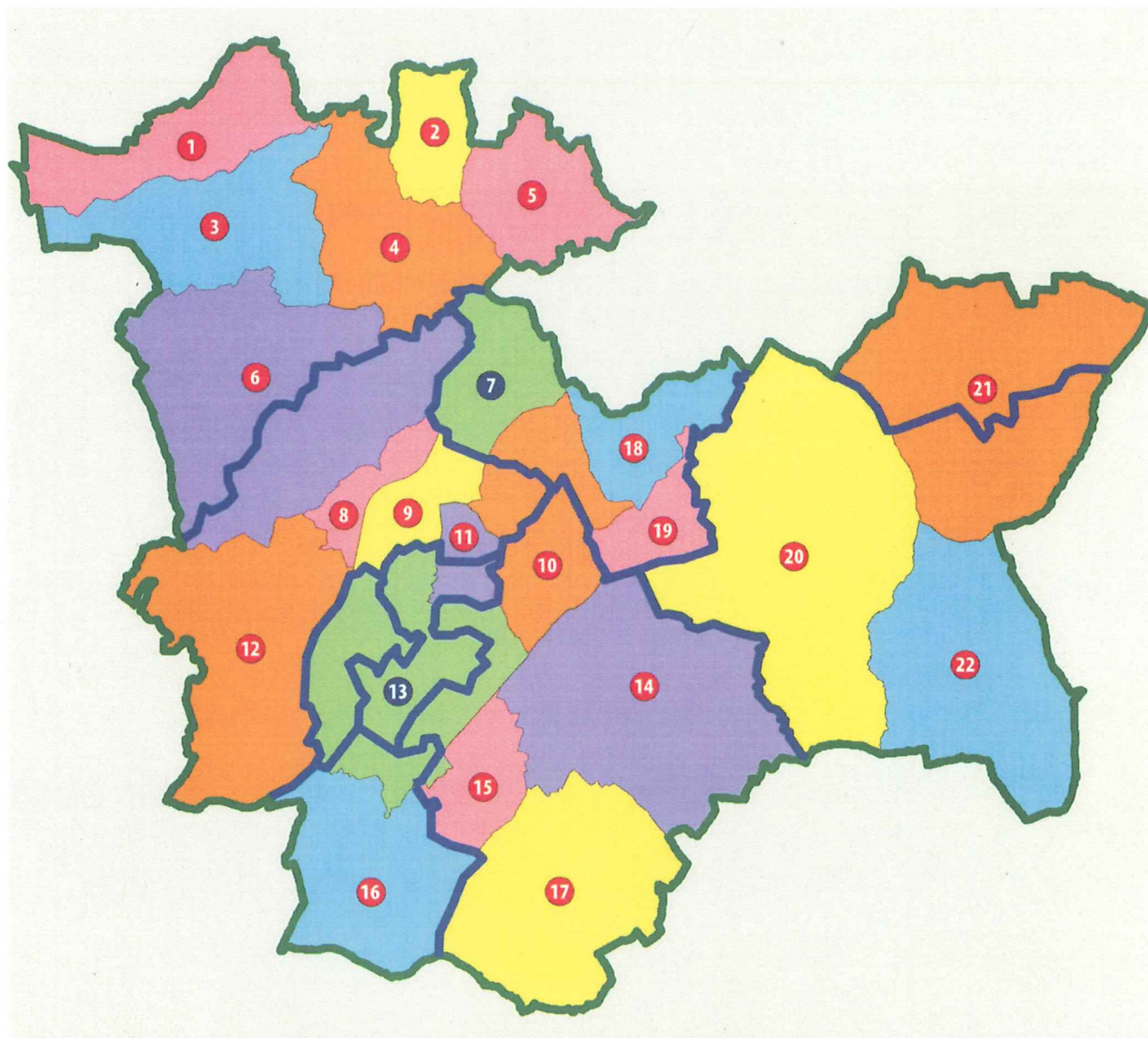
- 21 Wythall
- 22 Beoley

Non Parish

- 7 Rubery
- 13 Bromsgrove

Ward Boundaries

Bromsgrove District Parishes and Worcestershire County Council Electoral Divisions



Key

Parish

- 1 Hagley
- 2 Hunnington
- 3 Clent
- 4 Romsley

- 5 Frankley
- 6 Belbroughton
- 8 Bournheath
- 9 Catshill
- 10 Lickey and Blackwell
- 11 Lickey End
- 12 Dodford with Grafton

- 14 Tutnall and Cobley
- 15 Finstall
- 16 Stoke Prior
- 17 Bentley Paucefoot
- 18 Cofton Hackett
- 19 Barnt Green
- 20 Alvechurch

- 21 Wythall
- 22 Beoley

Non Parish

- 7 Rubery
- 13 Bromsgrove

Electoral Divisions